







Map of Warwick

To the rear of 19 Church Street is a private car park that can be accessed via Swan Street. Alternatively the front entrance and main reception is on Church Street, near St. Mary's Church.

Warwick Station is a 10 minute walk away. Warwick Parkway and Leamington Spa Stations are also close, but not within easy walking distance.

Taxis can be found next to Warwick Station.

Key:

-  Pay and display parking
-  Railway station
-  Tourist information centre
-  Museum
-  Intersection with traffic lights
-  One way street

